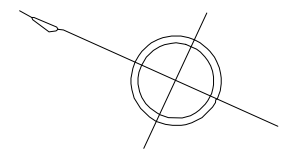
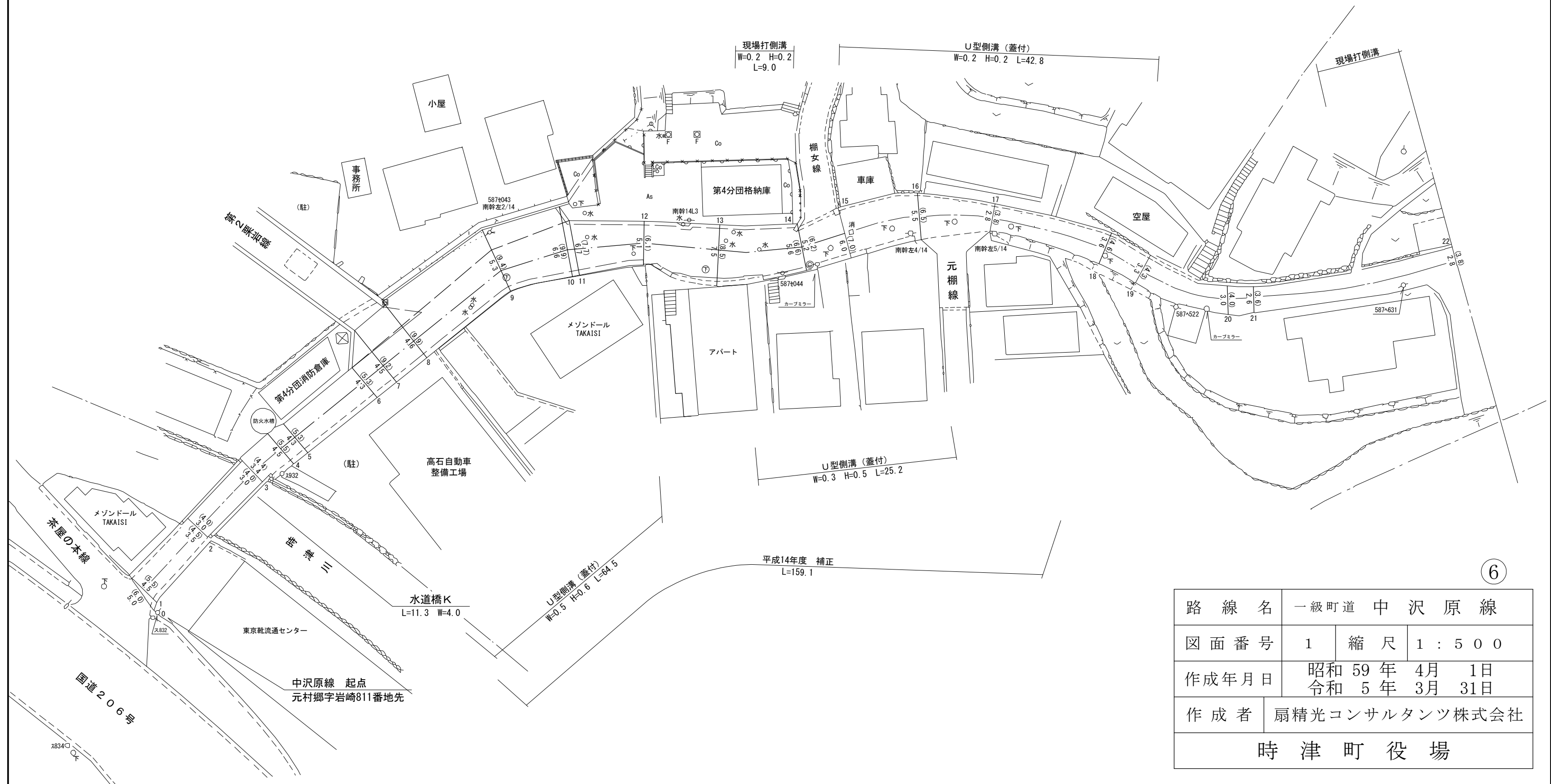


| 整理番号 | 区間長 | 車道幅員 | 路肩幅員 | 歩道等幅員(右) | 歩道等幅員(左) | 待避所幅員 | 中央帯幅員 | 全幅員 | 路面種別 | 設計C B R | 舗装年度 | 改良未改良 | 改良年度 | 備考 |
|------|------|------|------|----------|----------|-------|-------|-----|------|---------|------|-------|------|-----------------------|
| 1 | 0.6 | 5.0 | 1.0 | | | | | 6.0 | as | | | 未 | | |
| 2 | 11.5 | 4.5 | 1.0 | | | | | 5.5 | " | | | " | | |
| 3 | 11.3 | 3.0 | 1.0 | | | | | 4.0 | " | | | " | | 水道橋K L=11.30 W=4.0 |
| 4 | 4.9 | 3.4 | 1.0 | | | | | 4.4 | " | | | " | | |
| 5 | 2.6 | 4.5 | 1.0 | | | | | 5.5 | " | | | " | | |
| 6 | 12.2 | 4.3 | 1.0 | | | | | 5.3 | " | | | " | | |
| 7 | 3.5 | 4.3 | 1.0 | | | | | 5.3 | " | 2022 | 改 | 2022 | | |
| 8 | 5.4 | 4.5 | 4.7 | | | | | 9.2 | " | | " | " | " | |
| 9 | 15.6 | 4.6 | 5.3 | | | | | 9.9 | " | | " | " | " | |
| 10 | 9.6 | 5.3 | 4.1 | | | | | 9.4 | " | | " | " | " | |
| 11 | 1.0 | 6.6 | 3.3 | | | | | 9.9 | " | | " | " | " | |
| 12 | 9.7 | 6.7 | 1.0 | | | | | 7.7 | " | | " | " | " | |
| 13 | 10.4 | 5.1 | 1.0 | | | | | 6.1 | " | | " | " | " | |
| 14 | 11.6 | 7.5 | 1.0 | | | | | 8.5 | " | | " | " | " | |
| | | 5.6 | 1.0 | | | | | 6.6 | " | | " | " | " | |

| 整理番号 | 区間長 | 車道幅員 | 路肩幅員 | 歩道等幅員(右) | 歩道等幅員(左) | 待避所幅員 | 中央帯幅員 | 全幅員 | 路面種別 | 設計C B R | 舗装年度 | 改良未改良 | 改良年度 | 備考 |
|------|-------|------|------|----------|----------|-------|-------|-----|------|---------|------|-------|------|----|
| 15 | 6.4 | 5.2 | 1.0 | | | | | 6.2 | as | | | 未 | | |
| 16 | 10.6 | 6.0 | 1.0 | | | | | 7.0 | " | | | " | | |
| 17 | 10.1 | 5.5 | 1.0 | | | | | 6.5 | " | | | " | | |
| 18 | 16.3 | 2.8 | 1.0 | | | | | 3.8 | " | | | " | | |
| 19 | 5.8 | 3.6 | 1.0 | | | | | 4.6 | " | | | " | | |
| 20 | 12.7 | 3.3 | 1.0 | | | | | 4.3 | " | | | " | | |
| 21 | 3.5 | 3.0 | 1.0 | | | | | 4.0 | " | | | " | | |
| 22 | 28.9 | 2.6 | 1.0 | | | | | 3.6 | " | | | " | | |
| | | 2.8 | 1.0 | | | | | 3.8 | " | | | " | | |
| 計 | 204.2 | | | | | | | | | | | | | |



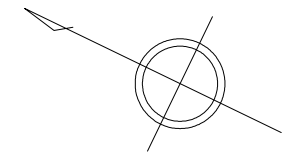
元村郷



| | | | |
|-------|------------------------------|----|---------|
| 路線名 | 一級町道 中沢原線 | | |
| 図面番号 | 1 | 縮尺 | 1 : 500 |
| 作成年月日 | 昭和 59年 4月 1日 令和 5年 3月 31日 | | |
| 作成者 | 扇精光コンサルタンツ株式会社 | | |
| 時津町役場 | | | |

| 整理番号 | 区間長 | 車道幅員 | 路肩幅員 | 歩道等幅員(右) | 歩道等幅員(左) | 待避所幅員 | 中央帯幅員 | 全幅員 | 路面種別 | 設計C B R | 舗装年度 | 改良未改良 | 改良年度 | 備考 |
|------|-------|------------|------------|----------|----------|-------|-------|------------|------|---------|------|-------|------|----|
| 1 | 16.5 | 2.8 3.3 | 1.0 1.0 | | | | | 3.8 4.3 | as | | | 未 | | |
| 2 | 0.7 | 3.3 5.2 | 1.0 1.0 | | | | | 4.3 6.2 | " | | | " | | |
| 3 | 39.3 | 5.2 5.0 | 1.0 1.0 | | | | | 6.2 6.0 | " | | | " | | |
| 4 | 11.5 | 5.0 5.1 | 1.0 1.0 | | | | | 6.0 6.1 | " | | | " | | |
| 5 | 2.8 | 5.1 5.3 | 1.0 1.0 | | | | | 6.1 6.3 | " | | | " | | |
| 6 | 1.1 | 5.3 5.1 | 1.0 1.0 | | | | | 6.3 6.1 | " | | | " | | |
| 7 | 32.4 | 5.1 5.3 | 1.0 1.0 | | | | | 6.1 6.3 | " | | | " | | |
| 8 | 26.8 | 5.3 4.8 | 1.0 1.0 | | | | | 6.3 5.8 | " | | | " | | |
| 9 | 21.4 | 4.8 5.0 | 1.0 1.0 | | | | | 5.8 6.0 | " | | | " | | |
| 10 | 4.1 | 5.0 7.7 | 1.0 1.0 | | | | | 6.0 8.7 | " | | | " | | |
| 11 | 6.3 | 7.7 7.0 | 1.0 1.0 | | | | | 8.7 8.0 | " | | | " | | |
| 12 | 9.0 | 7.0 5.3 | 1.0 1.0 | | | | | 8.0 6.3 | " | | | " | | |
| 13 | 5.7 | 5.3 5.0 | 1.0 1.0 | | | | | 6.3 6.0 | " | | | " | | |
| 14 | 13.3 | 5.0 3.2 | 1.0 1.0 | | | | | 6.0 4.2 | " | | | " | | |
| 15 | 13.5 | 3.2 2.6 | 1.0 1.0 | | | | | 4.2 3.6 | " | | | " | | |
| 計 | 204.4 | | | | | | | | | | | | | |

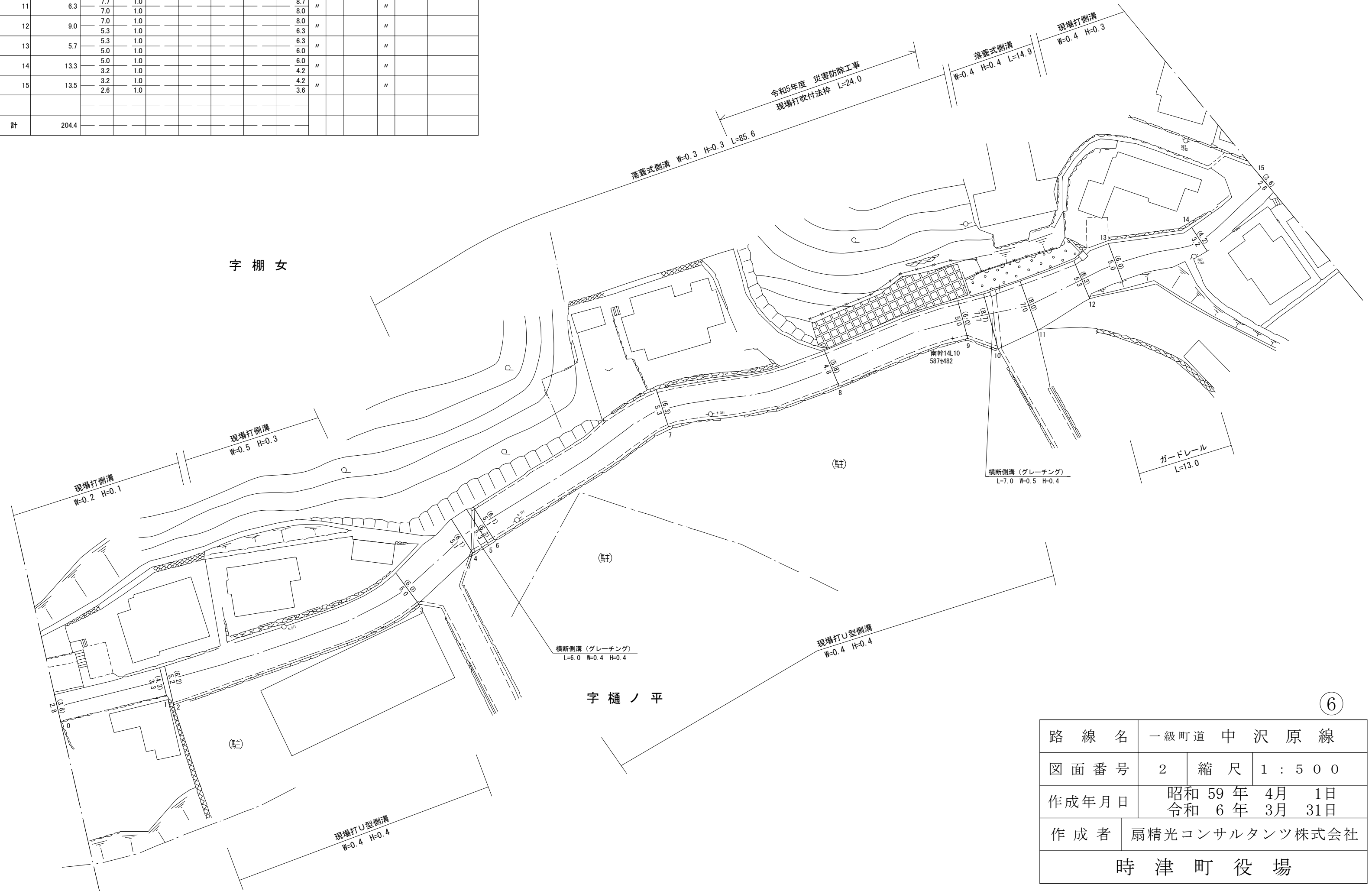
元村郷



字中沢原

字棚女

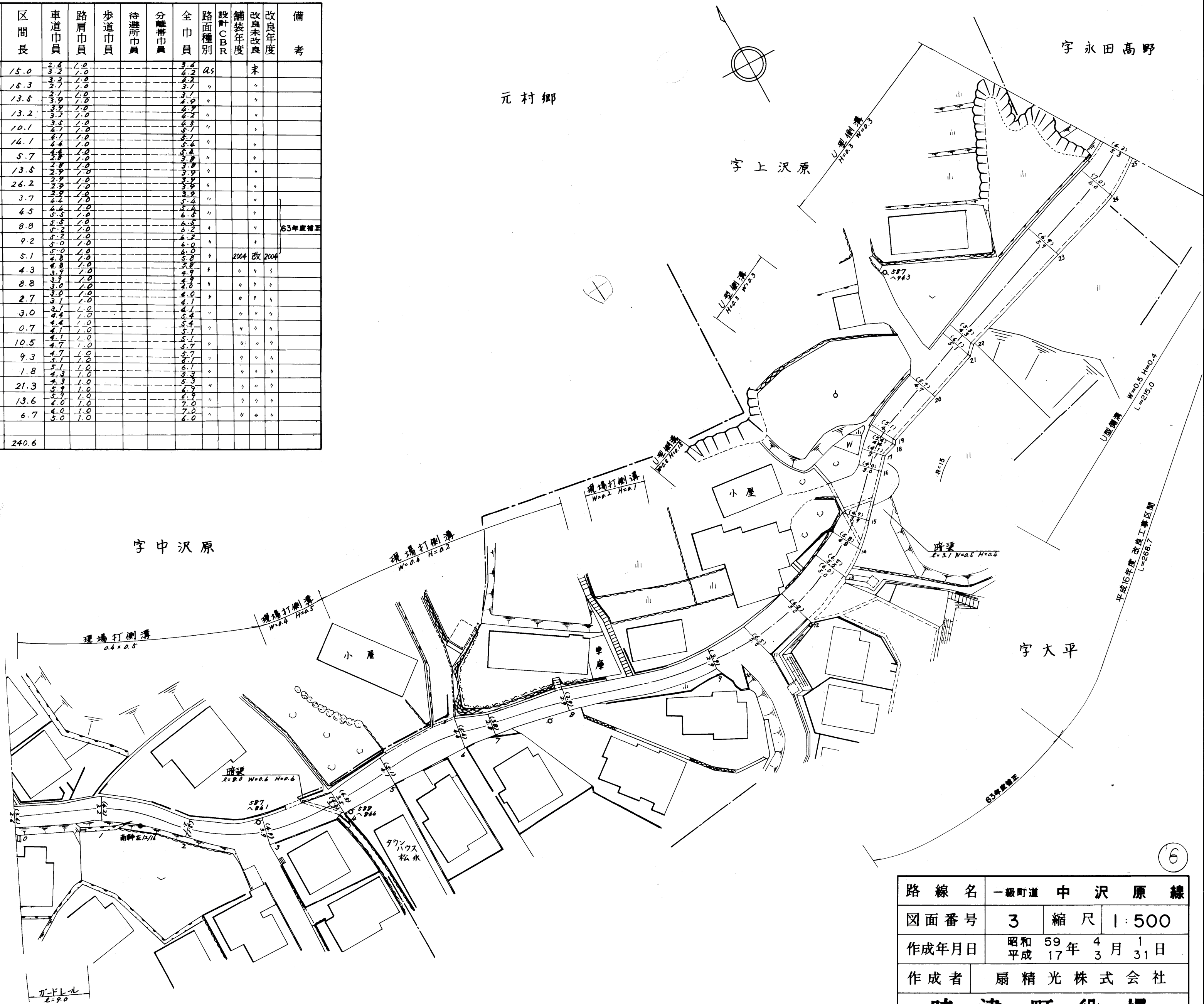
字樋ノ平



⑥

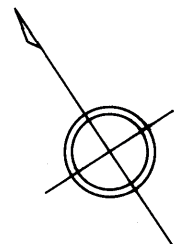
| | | | |
|-------|------------------------------------|----|---------|
| 路線名 | 一級町道 中沢原線 | | |
| 図面番号 | 2 | 縮尺 | 1 : 500 |
| 作成年月日 | 昭和 59 年 4 月 1 日 令和 6 年 3 月 31 日 | | |
| 作成者 | 扇精光コンサルタンツ株式会社 | | |
| 時津町役場 | | | |

| 整理番号 | 区間長 | 車道巾員 | 路肩巾員 | 歩道巾員 | 待避所巾員 | 分離巾員 | 全巾員 | 路面種別 | 設計CBR | 舗装年度 | 改良未改良 | 改良年度 | 備考 |
|------|-------|------|------|------|-------|------|-----|------|-------|------|-------|------|------------|
| 1 | 15.0 | 2.6 | 1.0 | | | | 3.6 | As | | | | | |
| 2 | 18.3 | 2.9 | 1.0 | | | | 3.9 | " | | | | | |
| 3 | 13.5 | 2.7 | 1.0 | | | | 3.7 | " | | | | | |
| 4 | 13.2 | 3.9 | 1.0 | | | | 4.9 | " | | | | | |
| 5 | 10.1 | 3.3 | 1.0 | | | | 4.3 | " | | | | | |
| 6 | 14.1 | 4.7 | 1.0 | | | | 5.7 | " | | | | | |
| 7 | 5.7 | 4.4 | 1.0 | | | | 5.4 | " | | | | | |
| 8 | 13.5 | 2.8 | 1.0 | | | | 3.8 | " | | | | | |
| 9 | 26.2 | 3.9 | 1.0 | | | | 4.9 | " | | | | | |
| 10 | 3.7 | 4.4 | 1.0 | | | | 5.4 | " | | | | | |
| 11 | 4.5 | 4.4 | 1.0 | | | | 5.4 | " | | | | | |
| 12 | 8.8 | 5.5 | 1.0 | | | | 6.5 | " | | | | | 63年度補正 |
| 13 | 9.2 | 5.2 | 1.0 | | | | 6.2 | " | | | | | |
| 14 | 5.1 | 5.0 | 1.0 | | | | 6.0 | " | | | | | 2004改 2004 |
| 15 | 4.3 | 4.8 | 1.0 | | | | 5.8 | " | | | | | |
| 16 | 8.8 | 3.9 | 1.0 | | | | 4.9 | " | | | | | |
| 17 | 2.7 | 3.0 | 1.0 | | | | 4.0 | " | | | | | |
| 18 | 3.0 | 3.1 | 1.0 | | | | 4.1 | " | | | | | |
| 19 | 0.7 | 4.4 | 1.0 | | | | 5.4 | " | | | | | |
| 20 | 10.5 | 4.7 | 1.0 | | | | 5.7 | " | | | | | |
| 21 | 9.3 | 4.7 | 1.0 | | | | 5.7 | " | | | | | |
| 22 | 1.8 | 5.1 | 1.0 | | | | 6.1 | " | | | | | |
| 23 | 21.3 | 4.9 | 1.0 | | | | 5.9 | " | | | | | |
| 24 | 13.6 | 5.0 | 1.0 | | | | 6.0 | " | | | | | |
| 25 | 6.7 | 4.0 | 1.0 | | | | 5.0 | " | | | | | |
| 計 | 240.6 | | | | | | | | | | | | |



| | | | |
|--------------|-------------------------------|----|-------|
| 路線名 | 一級町道 中沢原線 | | |
| 図面番号 | 3 | 縮尺 | 1:500 |
| 作成年月日 | 昭和 59年 4月 1日 平成 17年 3月 31日 | | |
| 作成者 | 扇精光株式会社 | | |
| 時津町役場 | | | |

| 整理番号 | 区間長 | 車道巾員 | 路肩巾員 | 歩道巾員 | 待避所巾員 | 分離帯巾員 | 全巾員 | 路面種別 | 設計CBR | 舗装年度 | 改良未改良 | 改良年度 | 備考 |
|------|-------|------|------|------|-------|-------|-----|------|-------|------|-------|------|----|
| 1 | 12.2 | 5.0 | 1.0 | | | | 6.0 | 2s | 2004 | 改 | 2004 | | |
| 2 | 14.9 | 5.5 | 1.0 | | | | 6.5 | " | " | " | " | | |
| 3 | 9.1 | 5.5 | 1.0 | | | | 6.5 | " | " | " | " | | |
| 4 | 10.7 | 5.0 | 1.0 | | | | 6.0 | " | " | " | " | | |
| 5 | 2.1 | 3.7 | 1.0 | | | | 4.7 | " | " | " | " | | |
| 6 | 17.7 | 4.8 | 1.0 | | | | 5.8 | " | " | " | " | | |
| 7 | 10.9 | 4.9 | 1.0 | | | | 5.9 | " | " | " | " | | |
| 8 | 19.7 | 4.9 | 1.0 | | | | 5.9 | " | " | " | " | | |
| 9 | 23.9 | 4.2 | 1.0 | | | | 5.2 | " | " | " | " | | |
| 10 | 17.7 | 4.3 | 1.0 | | | | 5.3 | " | " | " | " | | |
| 11 | 10.6 | 4.4 | 1.0 | | | | 5.4 | " | " | " | " | | |
| 12 | 14.7 | 4.1 | 1.0 | | | | 5.1 | " | " | " | " | | |
| 13 | 16.7 | 3.7 | 1.0 | | | | 4.7 | " | " | " | " | | |
| 計 | 180.9 | | | | | | | | | | | | |

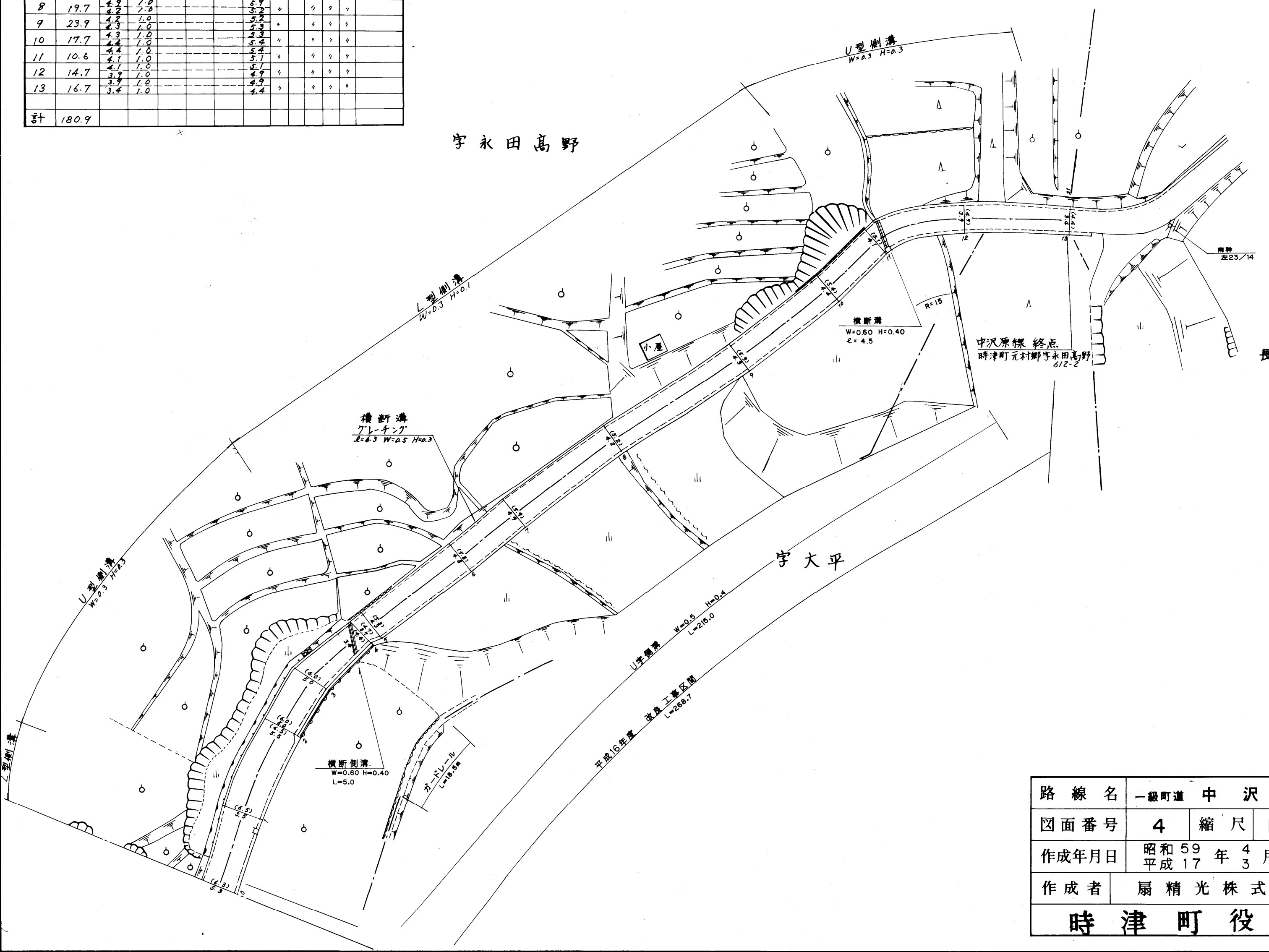


元村郷

字永田高野

長与町

字大平



6

| | | | |
|-------|-------------------------|----|-------|
| 路線名 | 一級町道 中沢原線 | | |
| 図面番号 | 4 | 縮尺 | 1:500 |
| 作成年月日 | 昭和59年4月1日 平成17年3月31日 | | |
| 作成者 | 扇精光株式会社 | | |
| 時津町役場 | | | |