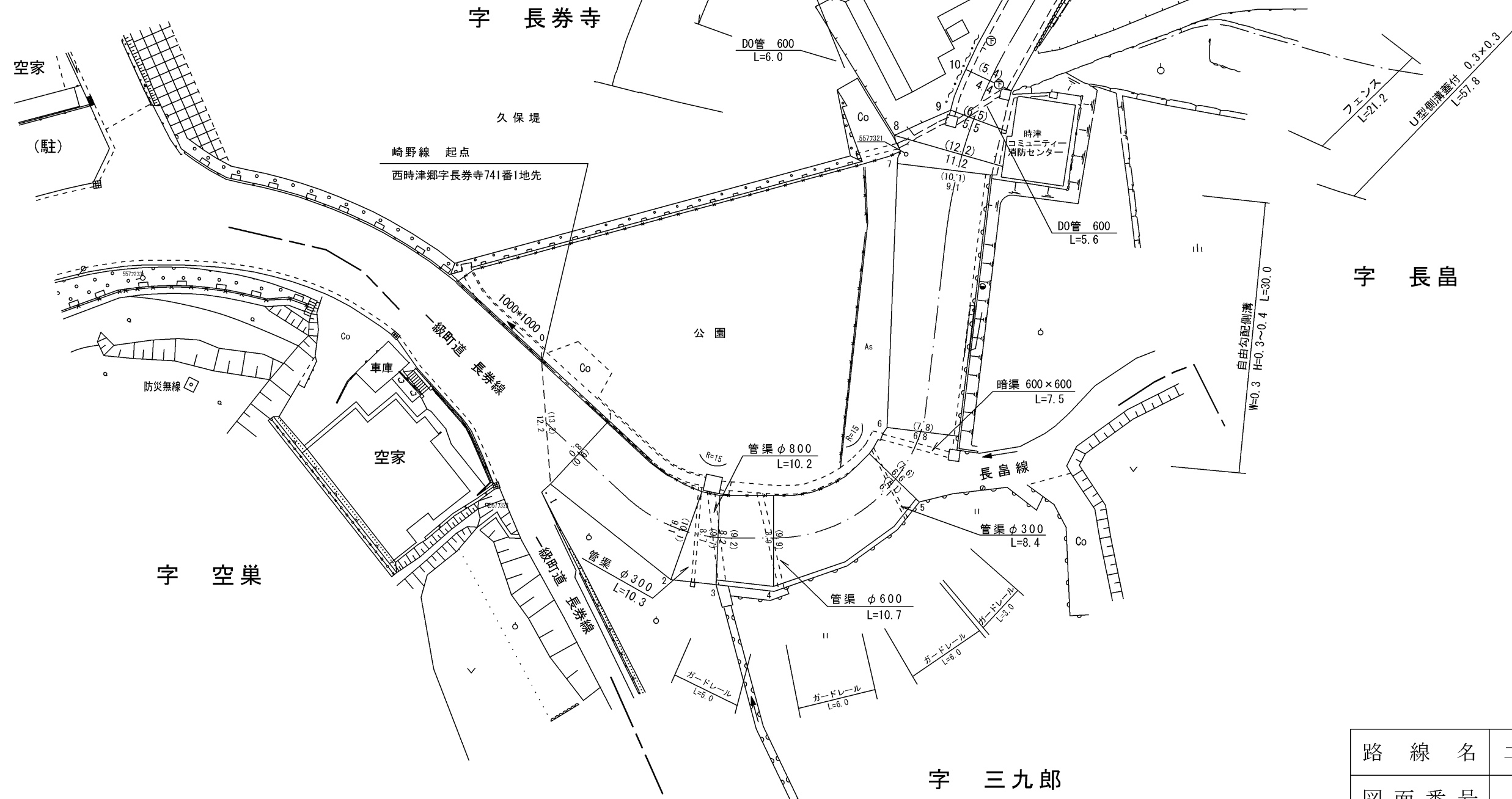
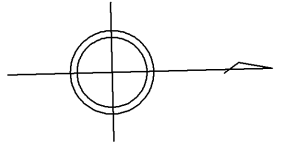


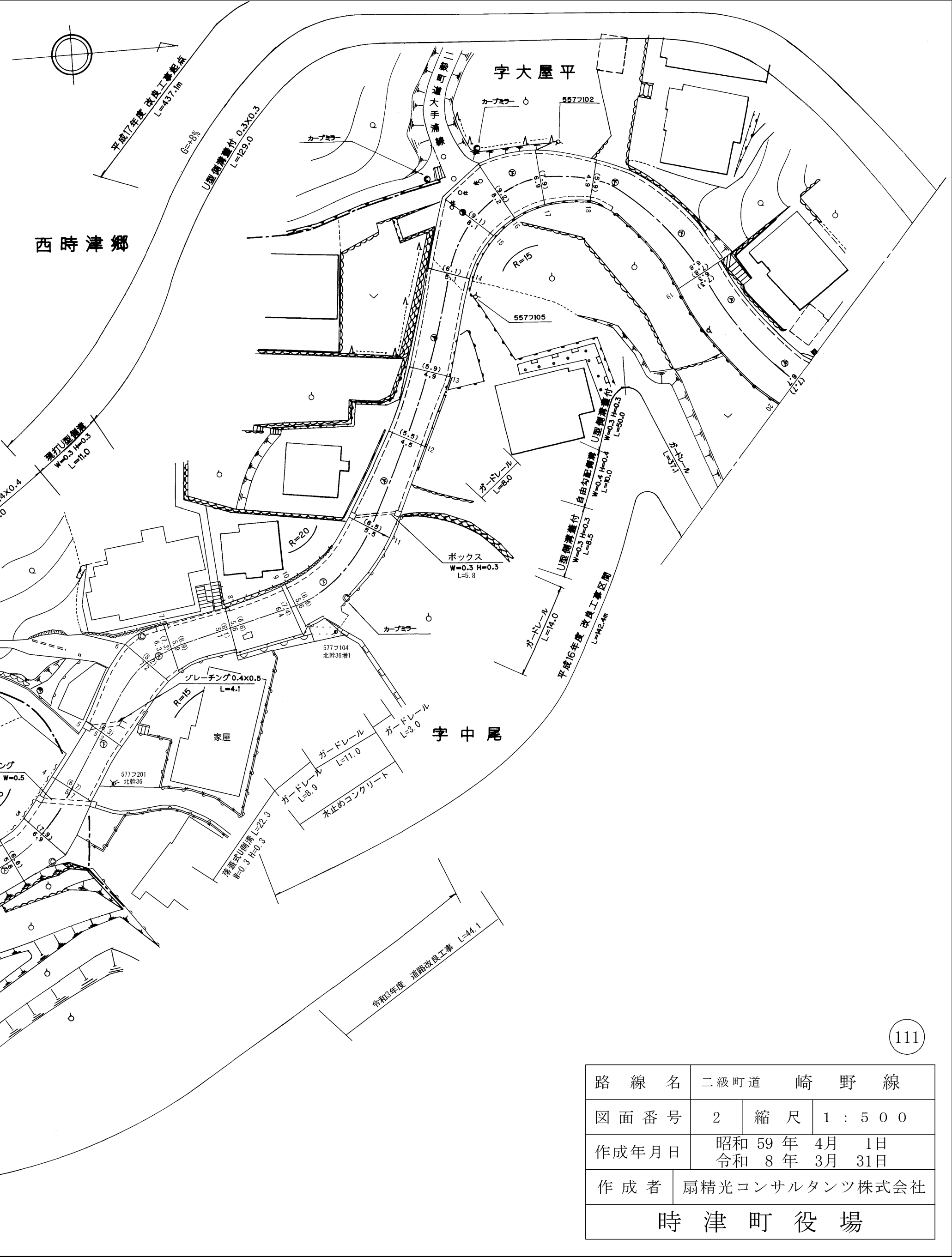
| 整理番号 | 区間長 | 車道幅員 | 路肩幅員 | 歩道等幅員(右) | 歩道等幅員(左) | 待避所幅員 | 中央帯幅員 | 全幅員 | 路面種別 | 設計CBR | 舗装年度 | 改良未改良 | 改良年度 | 備考 |
|------|-------|-------------|------------|----------|----------|-------|-------|--------------|------|-------|------|-------|------|----|
| 1 | 4.9 | 12.2 8.0 | 1.0 1.0 | | | | | 13.2 9.0 | as | | 2016 | 改 | 2016 | |
| 2 | 14.6 | 8.0 9.1 | 1.0 1.0 | | | | | 9.0 10.1 | " | | " | " | " | |
| 3 | 3.3 | 9.1 8.7 | 1.0 1.0 | | | | | 10.1 9.7 | " | | " | " | " | |
| 4 | 6.0 | 8.2 8.9 | 1.0 1.0 | | | | | 9.2 9.9 | " | | " | " | " | |
| 5 | 15.4 | 8.9 6.1 | 1.0 1.0 | | | | | 9.9 7.1 | " | | " | " | " | |
| 6 | 5.8 | 6.6 6.8 | 1.0 1.0 | | | | | 7.6 7.8 | " | | " | " | " | |
| 7 | 28.5 | 6.8 9.1 | 1.0 1.0 | | | | | 7.8 10.1 | " | | " | " | " | |
| 8 | 1.8 | 9.1 11.2 | 1.0 1.0 | | | | | 10.1 12.2 | " | | 2005 | " | 2005 | |
| 9 | 4.1 | 11.2 5.5 | 1.0 1.0 | | | | | 12.2 6.5 | " | | " | " | " | |
| 10 | 4.5 | 5.5 4.4 | 1.0 1.0 | | | | | 6.5 5.4 | " | | " | " | " | |
| 11 | 14.2 | 4.4 4.7 | 1.0 1.0 | | | | | 5.4 5.7 | " | | " | " | " | |
| 12 | 5.8 | 4.7 5.0 | 1.0 1.0 | | | | | 5.7 6.0 | " | | " | " | 2025 | |
| 13 | 17.1 | 5.0 5.7 | 1.0 1.0 | 1.5 | 1.5 | | | 7.5 8.2 | " | | " | " | " | |
| 14 | 22.1 | 5.7 6.0 | 1.0 1.0 | 1.5 | 1.5 | | | 8.2 8.5 | " | | " | " | " | |
| 15 | 16.2 | 6.0 5.4 | 1.0 1.0 | 1.5 | 1.5 | | | 8.5 7.9 | " | | " | " | " | |
| 16 | 0.7 | 5.4 5.7 | 1.0 1.0 | | | | | 6.4 6.7 | " | | " | " | 2005 | |
| 計 | 165.0 | | | | | | | | | | | | | |

西時津郷



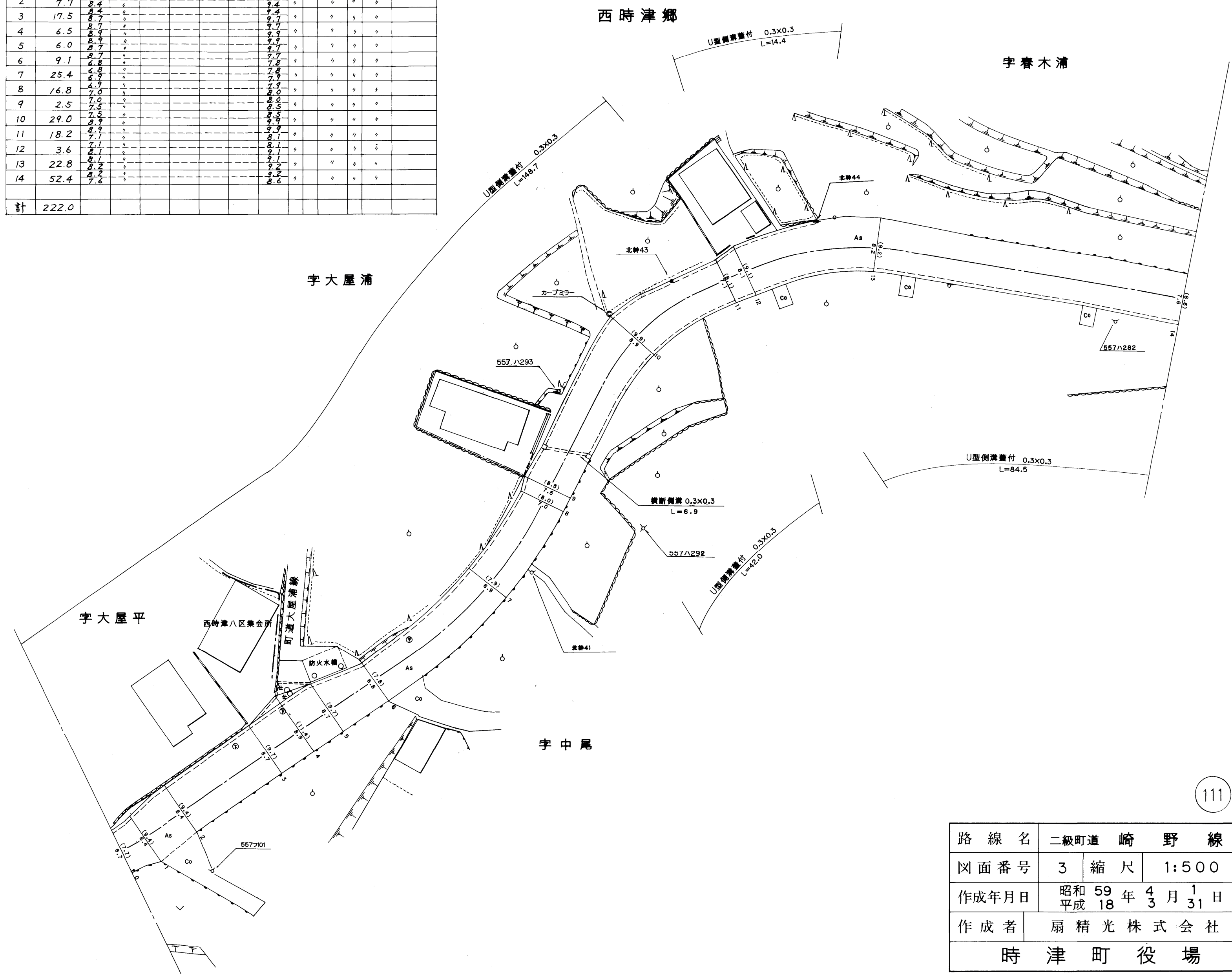
| | | | |
|-------|-------------------------------------|----|---------|
| 路線名 | 二級町道 崎野線 | | |
| 図面番号 | 1 | 縮尺 | 1 : 500 |
| 作成年月日 | 平成 12 年 3 月 31 日 令和 8 年 3 月 31 日 | | |
| 作成者 | 扇精光コンサルタンツ株式会社 | | |
| 時津町役場 | | | |

| 整理番号 | 区間長 | 車道幅員 | 路肩幅員 | 歩道等幅員(右) | 歩道等幅員(左) | 待避所幅員 | 中央帯幅員 | 全幅員 | 路面種別 | 設計C B R | 舗装年度 | 改良未改良 | 改良年度 | 備考 |
|------|-------|------|------|----------|----------|-------|-------|-----|------|---------|------|-------|------|----|
| 1 | 30.6 | 5.7 | 1.0 | | | | | 6.7 | as | | 2005 | 改 | 2005 | |
| 2 | 46.0 | 6.6 | 1.0 | | | | | 7.6 | | | " | " | " | |
| 3 | 5.7 | 5.8 | 1.0 | | | | | 6.8 | | | " | " | " | |
| 4 | 7.8 | 5.8 | 1.0 | | | | | 6.8 | | | " | " | " | |
| 5 | 9.2 | 6.9 | 1.0 | | | | | 7.9 | | | " | " | " | |
| 6 | 12.0 | 5.7 | 1.0 | | | | | 6.7 | | | 2021 | " | 2021 | |
| 7 | 4.0 | 5.3 | 1.0 | | | | | 6.3 | | | " | " | " | |
| 8 | 9.0 | 7.2 | 1.0 | | | | | 8.2 | | | " | " | " | |
| 9 | 9.1 | 6.3 | 1.0 | | | | | 7.3 | | | " | " | " | |
| 10 | 0.8 | 5.9 | 1.0 | | | | | 6.9 | | | " | " | " | |
| 11 | 15.8 | 5.1 | 1.0 | | | | | 6.1 | | | " | " | " | |
| 12 | 13.6 | 5.6 | 1.0 | | | | | 6.6 | | | " | " | " | |
| 13 | 10.2 | 6.4 | 1.0 | | | | | 7.4 | | | " | " | " | |
| 14 | 14.3 | 5.6 | 1.0 | | | | | 6.6 | | | " | " | " | |
| 15 | 8.4 | 5.5 | 1.0 | | | | | 6.5 | | | 2004 | " | 2004 | |
| 16 | 5.1 | 4.5 | 1.0 | | | | | 5.5 | | | " | " | " | |
| 17 | 6.4 | 4.9 | 1.0 | | | | | 5.9 | | | " | " | " | |
| 18 | 7.6 | 4.9 | 1.0 | | | | | 5.9 | | | " | " | " | |
| 19 | 20.8 | 5.1 | 1.0 | | | | | 6.1 | | | " | " | " | |
| 20 | 20.8 | 8.1 | 1.0 | | | | | 9.1 | | | " | " | " | |
| | | 8.2 | 1.0 | | | | | 9.2 | | | " | " | " | |
| | | 6.9 | 1.0 | | | | | 7.9 | | | " | " | " | |
| | | 4.9 | 1.0 | | | | | 5.9 | | | " | " | " | |
| | | 6.8 | 1.0 | | | | | 7.8 | | | " | " | " | |
| | | 6.3 | 1.0 | | | | | 7.3 | | | " | " | " | |
| | | 6.7 | 1.0 | | | | | 7.7 | | | " | " | " | |
| 計 | 257.2 | | | | | | | | | | | | | |



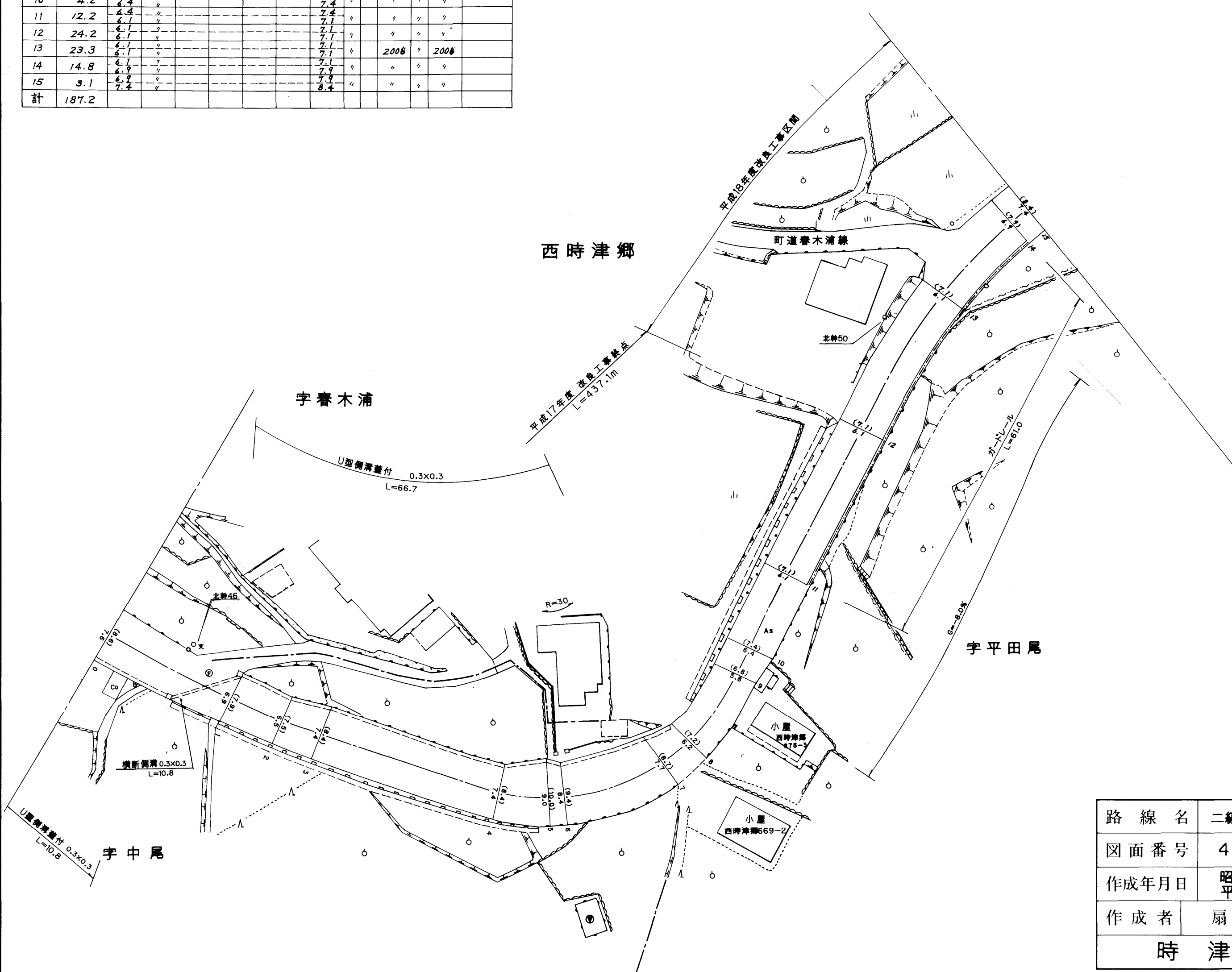
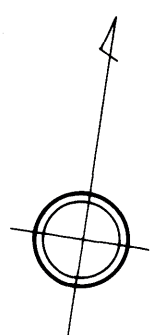
| | | | |
|-------|------------------------------------|----|---------|
| 路線名 | 二級町道 崎野線 | | |
| 図面番号 | 2 | 縮尺 | 1 : 500 |
| 作成年月日 | 昭和 59 年 4 月 1 日 令和 8 年 3 月 31 日 | | |
| 作成者 | 扇精光コンサルタンツ株式会社 | | |
| 時津町役場 | | | |

| 整理番号 | 区間長 | 車道巾員 | 路肩巾員 | 歩道等巾員(右) | 歩道等巾員(左) | 待避所巾員 | 中央帯巾員 | 全市員 | 路面種別 | 設計C/R | 舗装年度 | 改良未改良 | 改良年度 | 備考 |
|------|-------|------------|------------|----------|----------|-------|-------|------------|------|-------|------|-------|------|----|
| 1 | 4.5 | 6.7 8.4 | 1.0 1.0 | | | | | 7.7 9.4 | AS | | 2005 | 改 | 2005 | |
| 2 | 7.7 | 8.4 8.4 | 2 2 | | | | | 9.4 9.4 | 〃 | | 〃 | 〃 | 〃 | |
| 3 | 17.5 | 8.4 8.7 | 2 2 | | | | | 9.4 9.7 | 〃 | | 〃 | 〃 | 〃 | |
| 4 | 6.5 | 8.7 8.9 | 2 2 | | | | | 9.7 9.9 | 〃 | | 〃 | 〃 | 〃 | |
| 5 | 6.0 | 8.7 8.7 | 2 2 | | | | | 9.7 9.7 | 〃 | | 〃 | 〃 | 〃 | |
| 6 | 9.1 | 8.7 6.8 | 2 2 | | | | | 9.7 7.8 | 〃 | | 〃 | 〃 | 〃 | |
| 7 | 25.4 | 6.8 6.9 | 2 2 | | | | | 7.8 7.9 | 〃 | | 〃 | 〃 | 〃 | |
| 8 | 16.8 | 4.9 7.0 | 2 2 | | | | | 7.9 8.0 | 〃 | | 〃 | 〃 | 〃 | |
| 9 | 2.5 | 7.0 7.5 | 2 2 | | | | | 8.0 8.5 | 〃 | | 〃 | 〃 | 〃 | |
| 10 | 29.0 | 7.5 8.9 | 2 2 | | | | | 8.5 9.9 | 〃 | | 〃 | 〃 | 〃 | |
| 11 | 18.2 | 8.9 7.1 | 2 2 | | | | | 9.9 8.1 | 〃 | | 〃 | 〃 | 〃 | |
| 12 | 3.6 | 8.1 8.1 | 2 2 | | | | | 9.1 9.1 | 〃 | | 〃 | 〃 | 〃 | |
| 13 | 22.8 | 8.2 8.2 | 2 2 | | | | | 9.2 9.2 | 〃 | | 〃 | 〃 | 〃 | |
| 14 | 52.4 | 8.2 7.6 | 2 2 | | | | | 9.2 8.6 | 〃 | | 〃 | 〃 | 〃 | |
| 計 | 222.0 | | | | | | | | | | | | | |



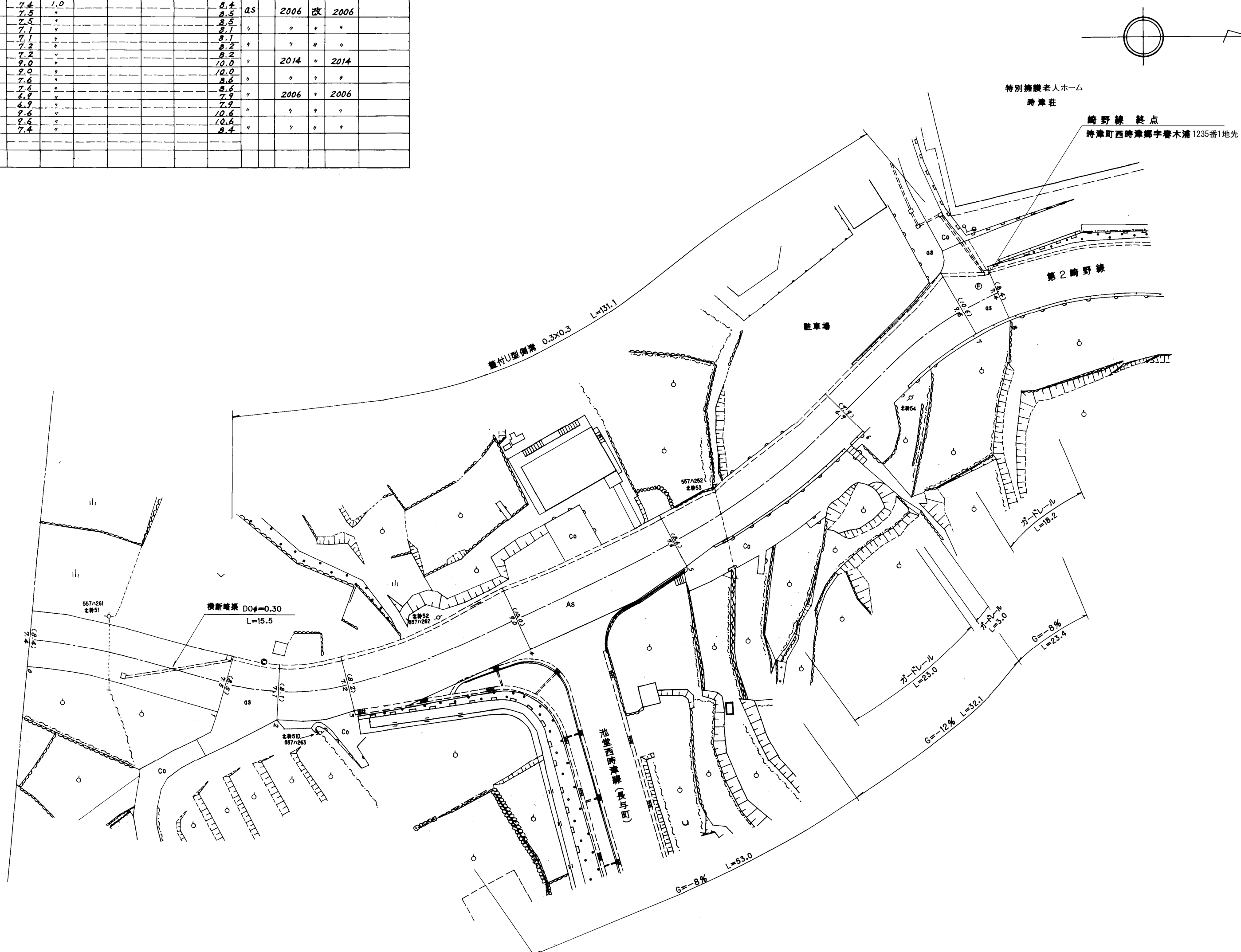
| | | | |
|-------|-------------------------------------|----|-------|
| 路線名 | 二級町道 崎野線 | | |
| 図面番号 | 3 | 縮尺 | 1:500 |
| 作成年月日 | 昭和 59 年 4 月 1 日 平成 18 年 3 月 31 日 | | |
| 作成者 | 扇精光株式会社 | | |
| 時津町役場 | | | |

| 整理番号 | 区間長 | 車道巾員 | 路肩巾員 | 歩道等巾員(右) | 歩道等巾員(左) | 待避所巾員 | 中央帯巾員 | 全巾員 | 路面種別 | 設計C B R | 舗装年度 | 改良未改良 | 改良年度 | 備考 |
|------|-------|------------|------|----------|----------|-------|-------|-------------|------|---------|------|-------|------|----|
| 1 | 20.4 | 7.6 6.7 | 1.0 | | | | | 8.6 7.7 | as | | 2005 | 改 | 2005 | |
| 2 | 8.3 | 6.7 6.5 | | | | | | 7.2 7.5 | | | | | | |
| 3 | 6.1 | 6.4 7.4 | | | | | | 7.4 8.4 | | | | | | |
| 4 | 27.8 | 7.4 7.4 | | | | | | 8.4 8.4 | | | | | | |
| 5 | 7.5 | 7.0 7.0 | | | | | | 10.0 8.4 | | | | | | |
| 6 | 2.3 | 8.4 8.4 | | | | | | 8.4 8.4 | | | | | | |
| 7 | 15.6 | 7.7 7.7 | | | | | | 8.7 8.7 | | | | | | |
| 8 | 5.1 | 8.2 8.2 | | | | | | 7.7 7.7 | | | | | | |
| 9 | 12.3 | 6.2 5.8 | | | | | | 7.2 6.8 | | | | | | |
| 10 | 4.2 | 5.9 6.4 | | | | | | 6.8 7.4 | | | | | | |
| 11 | 12.2 | 6.4 6.1 | | | | | | 7.4 7.1 | | | | | | |
| 12 | 24.2 | 6.1 6.1 | | | | | | 7.1 7.1 | | | | | | |
| 13 | 23.3 | 6.1 6.1 | | | | | | 7.1 7.1 | | | 2008 | | 2008 | |
| 14 | 14.8 | 6.7 6.7 | | | | | | 7.7 7.7 | | | | | | |
| 15 | 3.1 | 6.7 7.4 | | | | | | 7.7 8.4 | | | | | | |
| 計 | 187.2 | | | | | | | | | | | | | |



| | | | |
|-------|-------------------------|----|-------|
| 路線名 | 二級町道 崎野線 | | |
| 図面番号 | 4 | 縮尺 | 1:500 |
| 作成年月日 | 昭和59年4月1日 平成20年3月31日 | | |
| 作成者 | 扇精光株式会社 | | |
| 時津町役場 | | | |

| 整理番号 | 区間長 | 車道巾員 | 路肩巾員 | 歩道等巾員(右) | 歩道等巾員(左) | 待避所巾員 | 中央帯巾員 | 全市員 | 路面種別 | 設計C B R | 舗装年度 | 改良未改良 | 改良年度 | 備考 |
|------|-------|------------|------|----------|----------|-------|-------|-------------|------|---------|------|-------|------|----|
| 1 | 30.0 | 7.4 7.5 | 1.0 | | | | | 8.4 8.5 | AS | | 2006 | 改 | 2006 | |
| 2 | 8.0 | 7.5 | | | | | | 8.5 | | | | | | |
| 3 | 10.5 | 7.1 7.2 | | | | | | 8.1 8.2 | | | | | | |
| 4 | 27.0 | 7.2 9.0 | | | | | | 8.2 10.0 | | | 2014 | | 2014 | |
| 5 | 26.2 | 7.0 7.6 | | | | | | 10.0 8.6 | | | | | | |
| 6 | 32.1 | 7.4 6.9 | | | | | | 8.6 7.9 | | | 2006 | | 2006 | |
| 7 | 23.4 | 9.6 | | | | | | 10.6 | | | | | | |
| 8 | 6.0 | 7.4 | | | | | | 8.4 | | | | | | |
| 計 | 163.2 | | | | | | | | | | | | | |



| | | | |
|-------|------------------------|----|-------|
| 路線名 | 二級町道 崎野線 | | |
| 図面番号 | 5 | 縮尺 | 1:500 |
| 作成年月日 | 平成 20 年 3 月 31 日 27 | | |
| 作成者 | 扇精光株式会社 | | |
| 時津町役場 | | | |