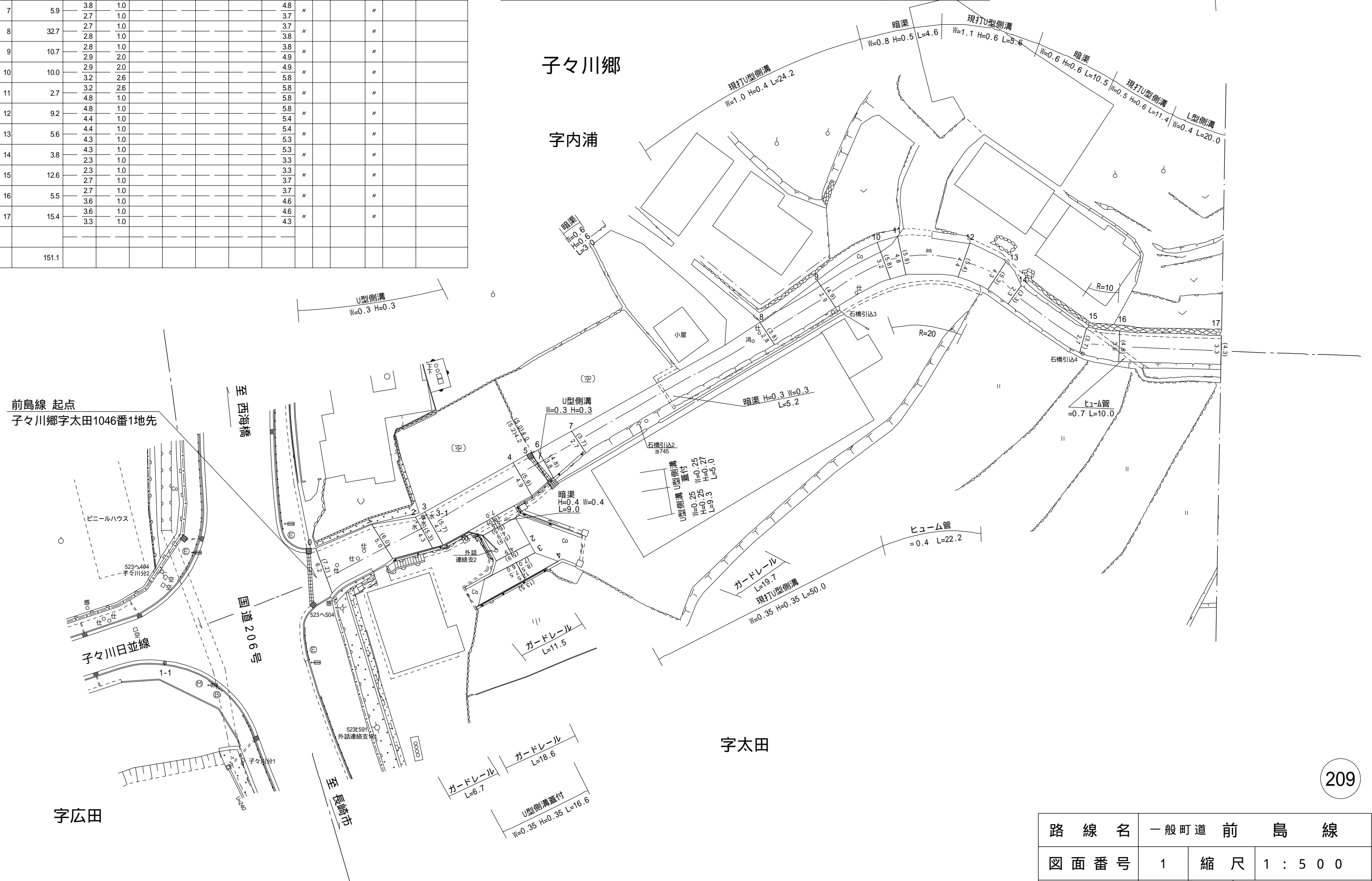
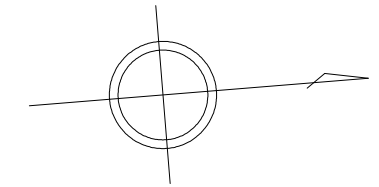


| 整理番号 | 区間長 | 車道幅員 | 路肩幅員 | 歩道等幅員(右) | 歩道等幅員(左) | 待避所幅員 | 中央帯幅員 | 全幅員 | 路面種別 | 設計C B R | 舗装年度 | 改良未改良 | 改良年度 | 備考 |
|------|-------|------------|------------|----------|----------|-------|-------|------------|------|---------|------|-------|------|----|
| 1 | 10.0 | 6.2 5.0 | 1.0 1.0 | | | | | 7.2 6.0 | as | | 2019 | 改 | 2019 | |
| 2 | 6.1 | 5.0 4.3 | 1.0 1.0 | | | | | 6.0 5.3 | " | " | " | " | " | |
| 3 | 1.6 | 4.3 4.7 | 1.0 1.0 | | | | | 5.3 5.7 | " | " | " | " | " | |
| 4 | 15.2 | 4.7 4.9 | 1.0 1.0 | | | | | 5.7 5.9 | " | | 2008 | " | " | |
| 5 | 3.1 | 4.9 4.2 | 1.0 1.0 | | | | | 5.9 5.2 | " | " | " | " | " | |
| 6 | 1.0 | 4.0 3.8 | 1.0 1.0 | | | | | 5.0 4.8 | " | | | 未 | | |
| 7 | 5.9 | 3.8 2.7 | 1.0 1.0 | | | | | 4.8 3.7 | " | | | " | " | |
| 8 | 32.7 | 2.8 2.8 | 1.0 1.0 | | | | | 3.8 3.8 | " | | | " | " | |
| 9 | 10.7 | 2.9 2.9 | 2.0 2.0 | | | | | 4.9 4.9 | " | | | " | " | |
| 10 | 10.0 | 3.2 3.2 | 2.6 2.6 | | | | | 5.8 5.8 | " | | | " | " | |
| 11 | 2.7 | 4.8 4.8 | 1.0 1.0 | | | | | 5.8 5.8 | " | | | " | " | |
| 12 | 9.2 | 4.4 4.4 | 1.0 1.0 | | | | | 5.4 5.4 | " | | | " | " | |
| 13 | 5.6 | 4.3 4.3 | 1.0 1.0 | | | | | 5.3 5.3 | " | | | " | " | |
| 14 | 3.8 | 2.3 2.3 | 1.0 1.0 | | | | | 3.3 3.3 | " | | | " | " | |
| 15 | 12.6 | 2.7 2.7 | 1.0 1.0 | | | | | 3.7 3.7 | " | | | " | " | |
| 16 | 5.5 | 3.6 3.6 | 1.0 1.0 | | | | | 4.6 4.6 | " | | | " | " | |
| 17 | 15.4 | 3.3 3.3 | 1.0 1.0 | | | | | 4.3 4.3 | " | | | " | " | |
| 計 | 151.1 | | | | | | | | | | | | | |

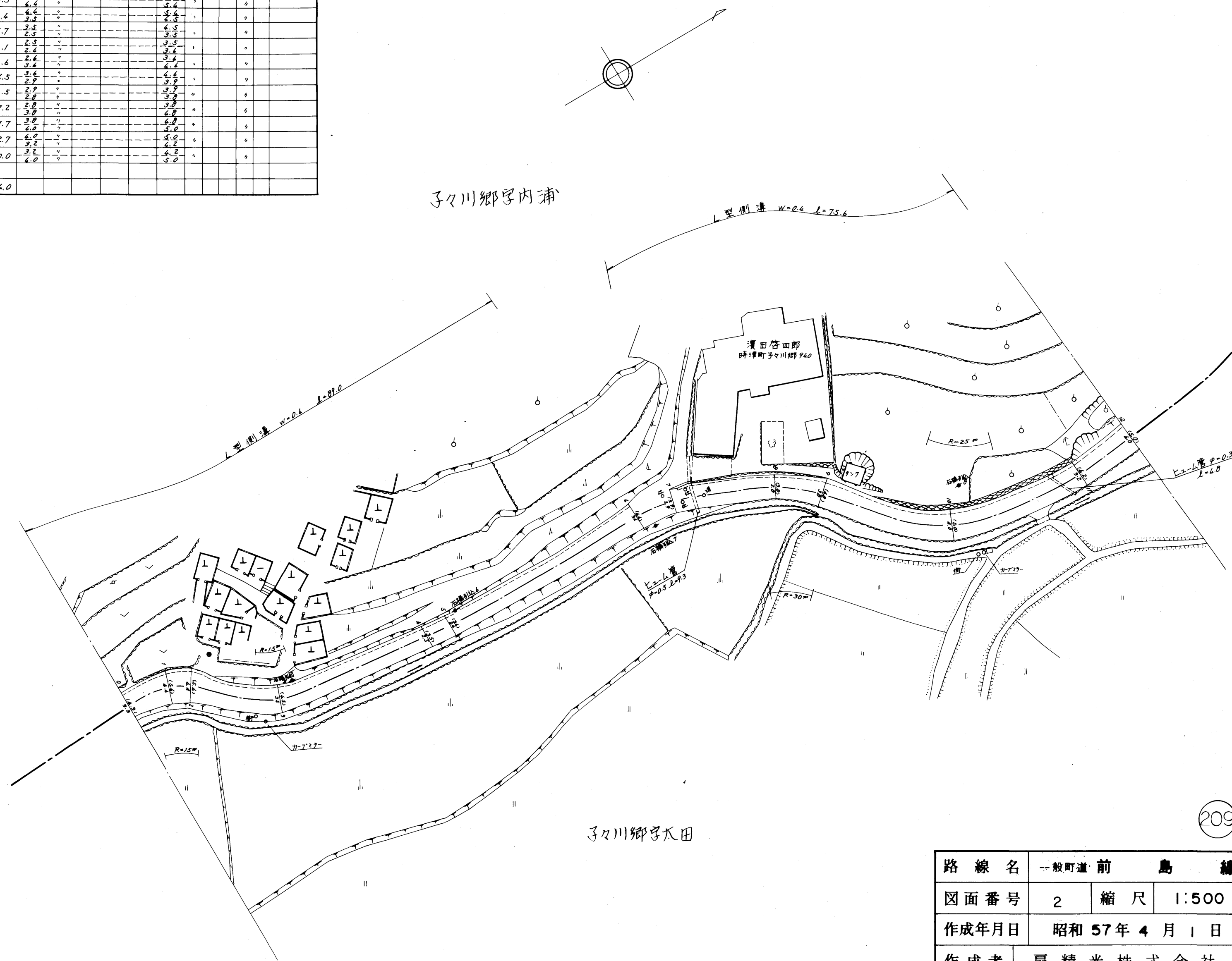
(支線)

| | | | | | | | | | | | | | | | |
|---|------|-------------|------------|--|--|--|--|-------------|----|--|--|------|---|------|--|
| 1 | 1.4 | 7.0 5.5 | 1.0 1.0 | | | | | 8.0 6.5 | as | | | 2008 | 改 | 2008 | |
| 2 | 4.5 | 4.9 4.9 | 1.0 1.0 | | | | | 5.9 5.9 | " | | | " | " | " | |
| 3 | 1.5 | 4.9 6.0 | 1.0 1.0 | | | | | 5.9 7.0 | " | | | " | " | " | |
| 4 | 3.0 | 7.5 12.5 | 1.0 1.0 | | | | | 8.5 13.5 | " | | | " | " | " | |
| 計 | 10.4 | | | | | | | | | | | | | | |



| | | | |
|-------|-------------------------------|----|---------|
| 路線名 | 一般町道 前島線 | | |
| 図面番号 | 1 | 縮尺 | 1 : 500 |
| 作成年月日 | 平成 21年 3月 31日 令和 2年 3月 31日 | | |
| 作成者 | 扇精光コンサルタンツ株式会社 | | |
| 時津町役場 | | | |

| 整理番号 | 区間長 | 車道巾員 | 路肩巾員 | 歩道巾員 | 待避所巾員 | 分離帯巾員 | 全巾員 | 路面種別 | 設計CBR | 舗装年度 | 改良年度 | 備考 |
|------|-------|------------|------|------|-------|-------|------------|------|-------|------|------|----|
| 1 | 7.1 | 3.3 4.6 | 1.0 | | | | 4.3 5.6 | 2a | | | 未 | |
| 2 | 3.5 | 4.4 | | | | | 5.4 | | | | | |
| 3 | 14.4 | 4.4 3.5 | | | | | 5.4 4.5 | | | | | |
| 4 | 25.7 | 2.5 2.5 | | | | | 4.5 3.5 | | | | | |
| 5 | 4.1 | 2.5 2.4 | | | | | 3.5 3.4 | | | | | |
| 6 | 34.6 | 3.6 3.6 | | | | | 4.6 4.6 | | | | | |
| 7 | 4.5 | 3.6 2.9 | | | | | 4.6 3.9 | | | | | |
| 8 | 16.5 | 2.9 2.8 | | | | | 3.9 3.8 | | | | | |
| 9 | 7.2 | 2.8 3.8 | | | | | 3.8 4.8 | | | | | |
| 10 | 21.7 | 3.8 4.0 | | | | | 4.8 5.0 | | | | | |
| 11 | 22.7 | 4.0 3.2 | | | | | 5.0 4.2 | | | | | |
| 12 | 10.0 | 3.2 4.0 | | | | | 4.2 5.0 | | | | | |
| 計 | 174.0 | | | | | | | | | | | |



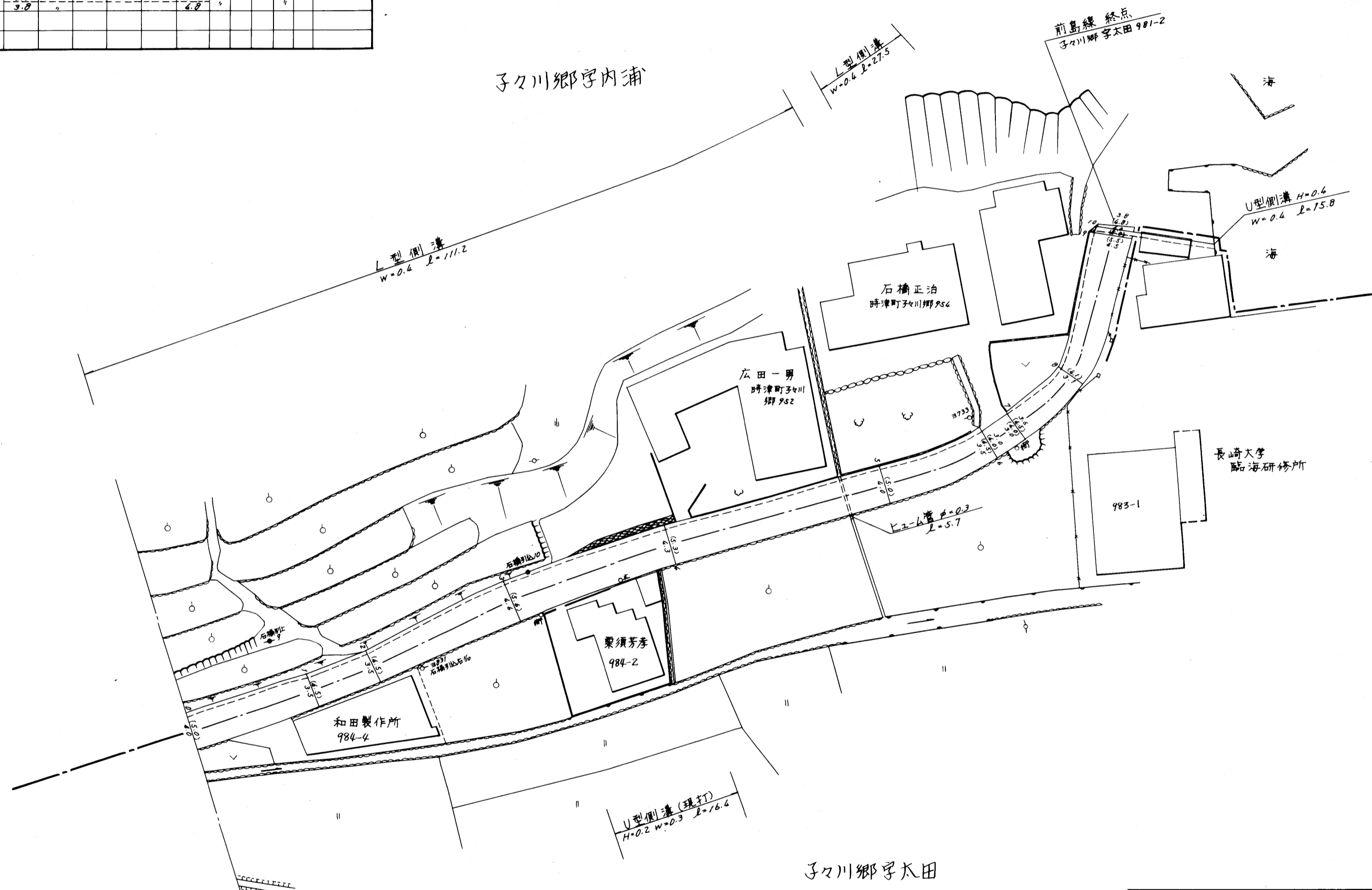
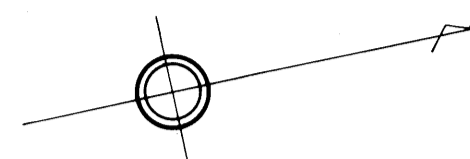
子々川郷字内浦

子々川郷字大田

209

| | | | |
|-------|--------------|----|-------|
| 路線名 | 一般町道 前島線 | | |
| 図面番号 | 2 | 縮尺 | 1:500 |
| 作成年月日 | 昭和 57年 4月 1日 | | |
| 作成者 | 扇精光株式会社 | | |
| 時津町役場 | | | |

| 整理番号 | 区間長 | 車道巾員 | 路肩巾員 | 歩道巾員 | 待避所巾員 | 分離帯巾員 | 全巾員 | 路面種別 | 設計C/B/R | 舗装年度 | 改良年度 | 改良未改良 | 備考 |
|------|-------|------|------|------|-------|-------|-----|------|---------|------|------|-------|----|
| 1 | 16.7 | 4.0 | 1.0 | | | | 5.0 | as | | | 永 | | |
| 2 | 8.6 | 3.5 | | | | | 4.5 | | | | | | |
| 3 | 20.2 | 3.5 | | | | | 4.5 | | | | | | |
| 4 | 22.0 | 4.6 | | | | | 5.4 | | | | | | |
| 5 | 29.1 | 4.3 | | | | | 5.3 | | | | | | |
| 6 | 14.8 | 4.0 | | | | | 5.0 | | | | | | |
| 7 | 4.2 | 3.0 | | | | | 4.0 | | | | | | |
| 8 | 9.8 | 3.7 | | | | | 4.5 | | | | | | |
| 9 | 19.0 | 3.7 | | | | | 4.7 | | | | | | |
| 10 | 1.4 | 4.0 | | | | | 5.0 | | | | | | |
| 計 | 145.6 | | | | | | | | | | | | |



209

| | | | |
|--------------|-----------------|----|-------|
| 路線名 | 一般町道 前 島 線 | | |
| 図面番号 | 3 | 縮尺 | 1:500 |
| 作成年月日 | 昭和 57 年 4 月 1 日 | | |
| 作成者 | 扇精光株式会社 | | |
| 時津町役場 | | | |